WINDSOR GROUP

LAND FOR SALE

92.27 ACRES AVAILABLE
WILLIAMSON COUNTY | TAYLOR, TX

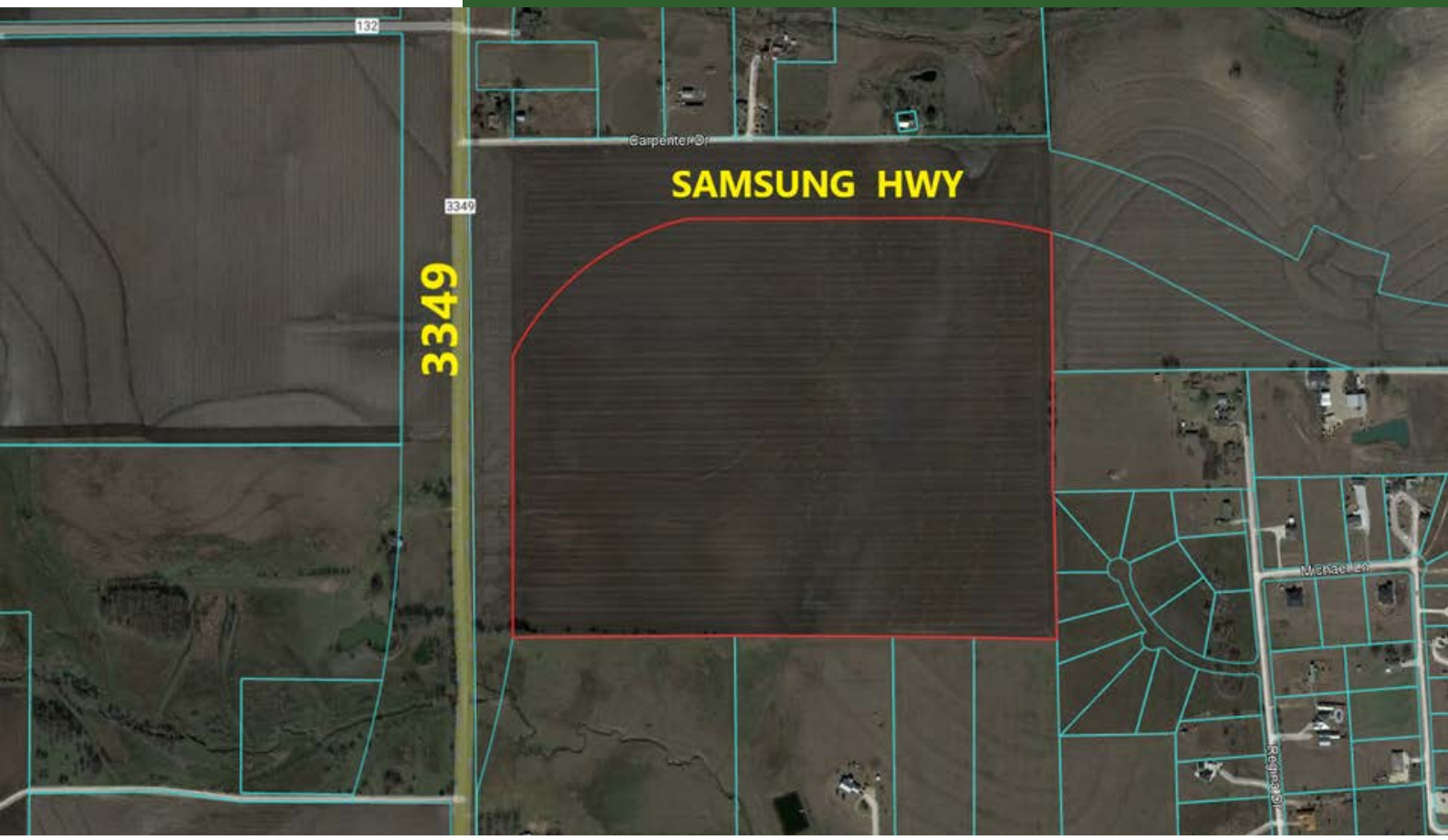

PROPERTY INFORMATION

- At the entrance to THE SAMSUNG HIGHWAY - the only corner available
- Water from Jonah Special Utility District
- Wastewater will come from City of Hutto
- Currently in Taylor ETJ
- On Southeast Loop under construction today
- Near Hutto Megasite and RCR Railyard
- 1/2 MILE FROM SAMSUNG

PRIMARY CONTACT
GARY F. BROWN
512-750-9262
mrgaryfbrown@gmail.com

WINDSOR GROUP
windsorgrouptx.com

The information contained herein is deemed reliable; however, no warranties, guarantees or representations are made to the accuracy thereof. The presentation of this information is submitted subject to change in conditions and price, corrections, errors, and omissions, and/or withdrawal without notice.

WINDSOR GROUP

LAND FOR SALE

92.27 ACRES AVAILABLE

WILLIAMSON COUNTY | TAYLOR, TX

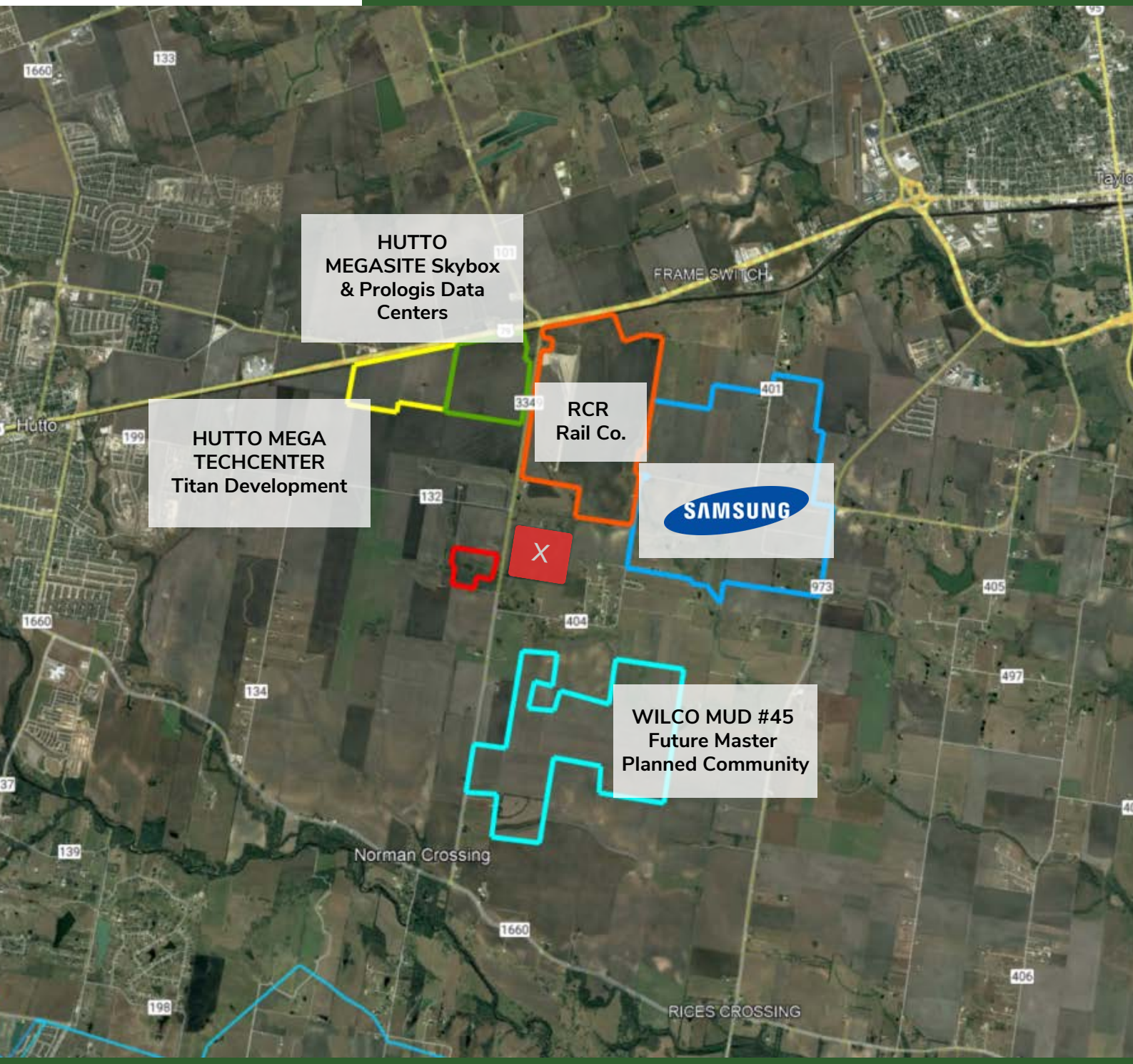

PRIMARY CONTACT

GARY F. BROWN

512-750-9262

mrgaryfbrown@gmail.com

WINDSOR GROUP

windsorgrouptx.com

The information contained herein is deemed reliable; however, no warranties, guarantees or representations are made to the accuracy thereof. The presentation of this information is submitted subject to change in conditions and price, corrections, errors, and omissions, and/or withdrawal without notice.

WINDSOR GROUP

LAND FOR SALE

92.27 ACRES AVAILABLE
WILLIAMSON COUNTY | TAYLOR, TX

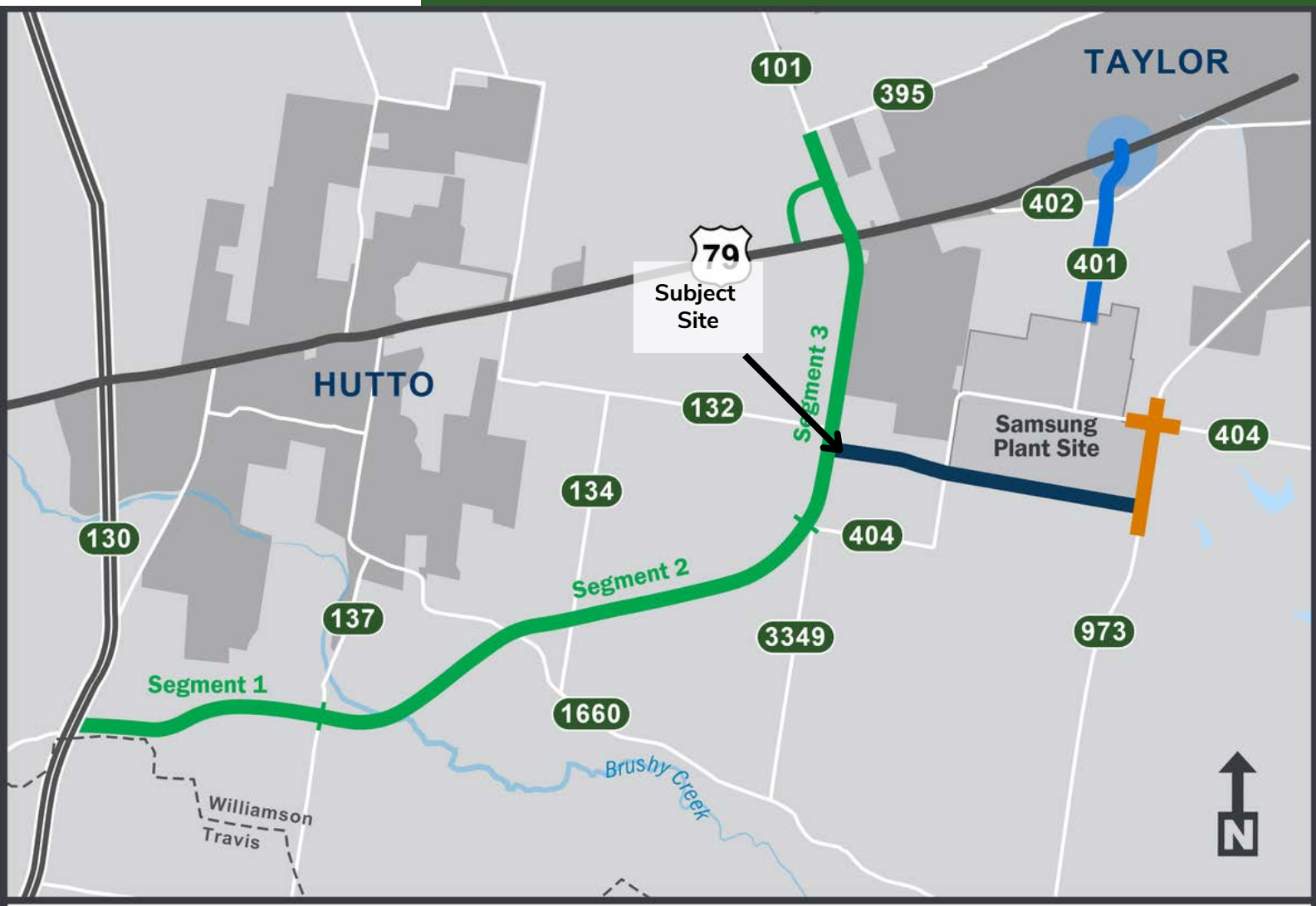

WILLIAMSON COUNTY 1848

SOUTHWEST TAYLOR IMPROVEMENTS

LEGEND

- Southeast Loop
- CR 401 Reconstruction and Extension
- FM 973 at CR 404
- Future Samsung Highway
- CR 401/US 79 Intersection Improvements
- City Limits

PRIMARY CONTACT

GARY F. BROWN

512-750-9262

mrgaryfbrown@gmail.com

WINDSOR GROUP

windsorgrouptx.com

The information contained herein is deemed reliable; however, no warranties, guarantees or representations are made to the accuracy thereof. The presentation of this information is submitted subject to change in conditions and price, corrections, errors, and omissions, and/or withdrawal without notice.

LJA Engineering, Inc.
FROM FM 3349 TO SH 95
ALT 2
CORRIDOR A2
CONCEPTUAL IMPACT MAPS
1" = 200'